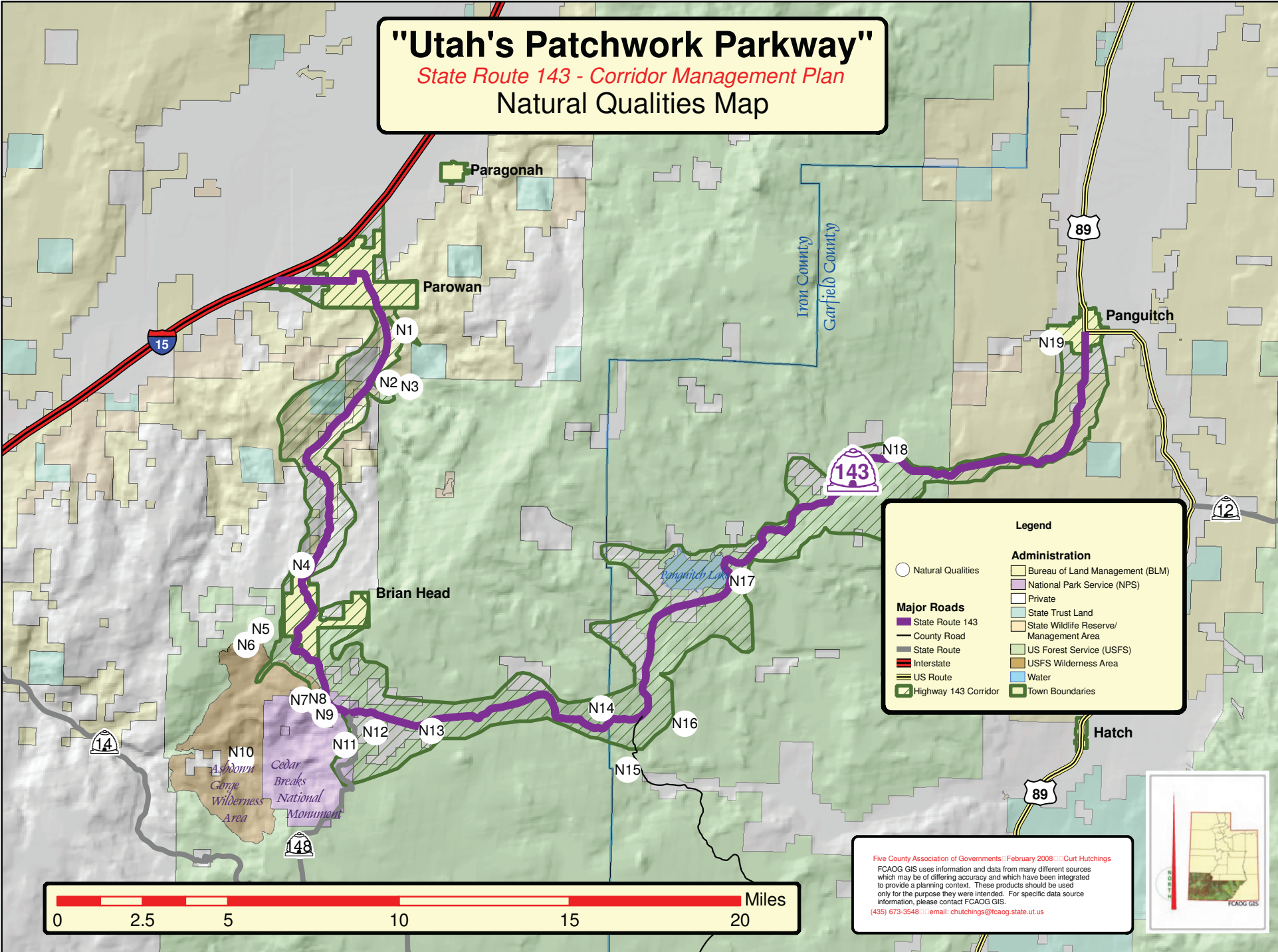


"Utah's Patchwork Parkway"

State Route 143 - Corridor Management Plan
Natural Qualities Map



Legend

Natural Qualities

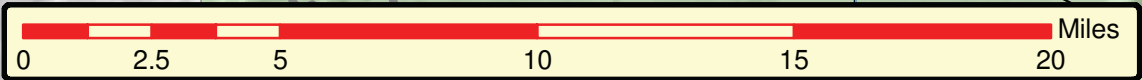
- Natural Qualities

Major Roads


- State Route 143
- County Road
- State Road
- Interstate
- US Route
- ▭ Highway 143 Corridor

Administration

- ▭ Bureau of Land Management (BLM)
- ▭ National Park Service (NPS)
- ▭ Private
- ▭ State Trust Land
- ▭ State Wildlife Reserve/Management Area
- ▭ US Forest Service (USFS)
- ▭ USFS Wilderness Area
- ▭ Water
- ▭ Town Boundaries



Five County Association of Governments: February 2008
Curt Hutchings
FCAOG GIS uses information and data from many different sources which may be of differing accuracy and which have been integrated to provide a planning context. These products should be used only for the purpose they were intended. For specific data source information, please contact FCAOG GIS.
(435) 673-3548; email: chutchings@fcaog.state.ut.us



Existing Natural Qualities

<i>#</i>	<i>Resource</i>	<i>Location</i>
N1	Sols Spring	Parowan Canyon
N2	Vermilion Castle	First Left Hand Fork Canyon
N3	Five Mile Campground	First Left Hand Fork Canyon
N4	Bear Caves	Parowan Canyon
N5	Sugarloaf Mountain	West of Brian Head
N6	Twisted Forest	Ashdown Gorge
N7	Top 10 Night Sky Site	Cedar Breaks
N8	Bristlecone Pine	Cedar Breaks
N9	Cedar Breaks Natl. Monument	Cedar Breaks
N10	Ashdown Gorge WA	West of Cedar Breaks
N11	Wildflowers/Fall Foliage	Markagunt Plateau
N12	Bark Beetle Infestation	Markagunt Plateau spruce forests
N13	Red Aspen Grove	Castle Creek
N14	Trophy Elk	Markagunt Plateau
N15	Mammoth Spring	Mammoth Creek headwater
N16	Lava Flow	Panguitch Lake
N17	Panguitch Lake	Panguitch Lake
N18	White Rocks	South Canyon
N19	Outdoor Classroom	Panguitch